

















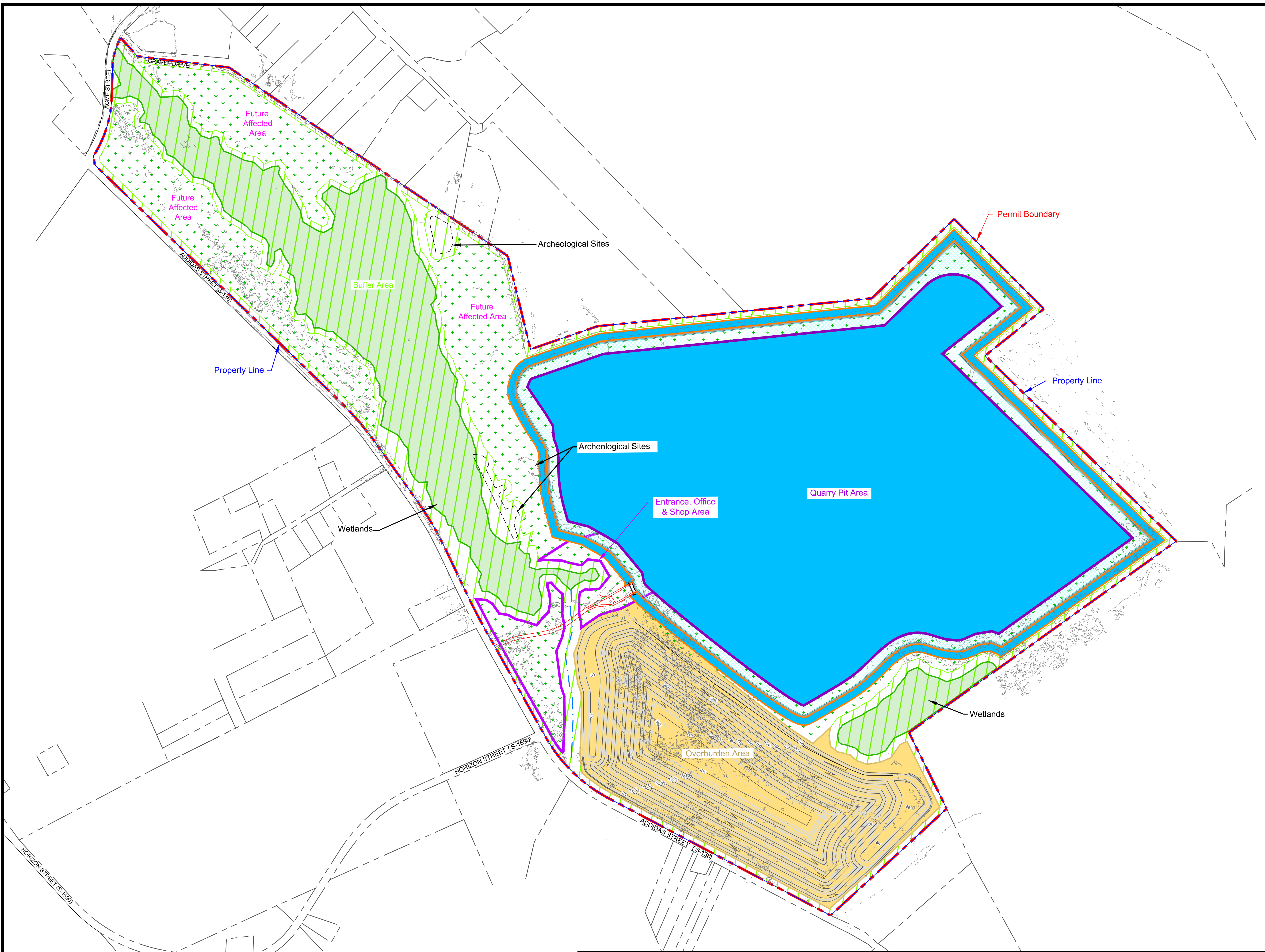


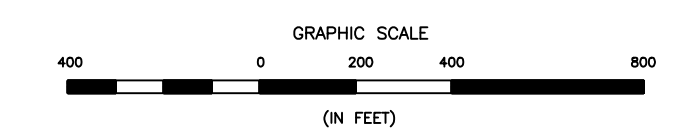
LEGEND:

-  OVERBURDEN AREA
-  PERMIT BOUNDARY
-  PROPERTY LINE
-  ENTRANCE AND OFFICE AREA
-  PIT LIMIT
-  BUFFER
-  WETLANDS
-  ARCHAEOLOGICAL SITE AREAS
-  AREAS WHERE SURFACE GRADIENT OF NO STEEPER THAN 3H:1V WILL BE ACHIEVED BY GRADING AND WILL BE VEGETATED WITH GRASS.
-  FUTURE POND AREA
-  AREAS WILL BE VEGETATED WITH GRASS
-  EXISTING TRIBUTARY/APPROXIMATE CENTERLINE OF CREEK
-  FINAL OVERALL INFILTRATION TRENCH
-  EXISTING CONTOUR
-  PROPOSED 20' WIDE ACCESS ROAD
-  PROPOSED MAJOR CONTOUR
-  PROPOSED MINOR CONTOUR
-  STRIPPING LIMIT



SOURCE:

1. BASE TOPOGRAPHY PROVIDED BY VULCAN MATERIALS COMPANY. DATE OF SURVEY: JUNE 26, 2021
2. WETLANDS DELINEATION, PROPERTY BOUNDARY LINES AND ARCHAEOLOGICAL BOUNDARY LINES AND DETAILS SUPPLIED BY VULCAN



E				
D				
C				
B	8/30/2023	FOR CLIENT REVIEW	JCC	
A	7/12/2023	FOR CLIENT REVIEW	CCN	
	DATE	REVISION	BY	

TOLERANCES—UNLESS NOTED

FRACTIONAL: ± 1/16"
 DECIMAL: ± 0.010"
 ANGLE: ± 0.1°

THIS DRAWING IN DESIGN AND DETAIL IS THE PROPERTY OF VULCAN MATERIALS COMPANY AND MUST BE RETURNED UPON DEMAND. THIS DRAWING MUST NOT BE COPIED, REPRODUCED, OR USED WITHOUT PERMISSION.



RECLAMATION MAP

DESIGN		PLANT	
ORANGEBURG LIMESTONE QUARRY			
BY C. NEWELL	BY B. GREEN	PRJL NO. 00.5872.00	FILE SERVER
DATE 7/12/2023	DATE 7/12/2023	SCALE 1" = 400'	SHEET 8 OF 8
DWG. NO.			REV.
			C08 B