


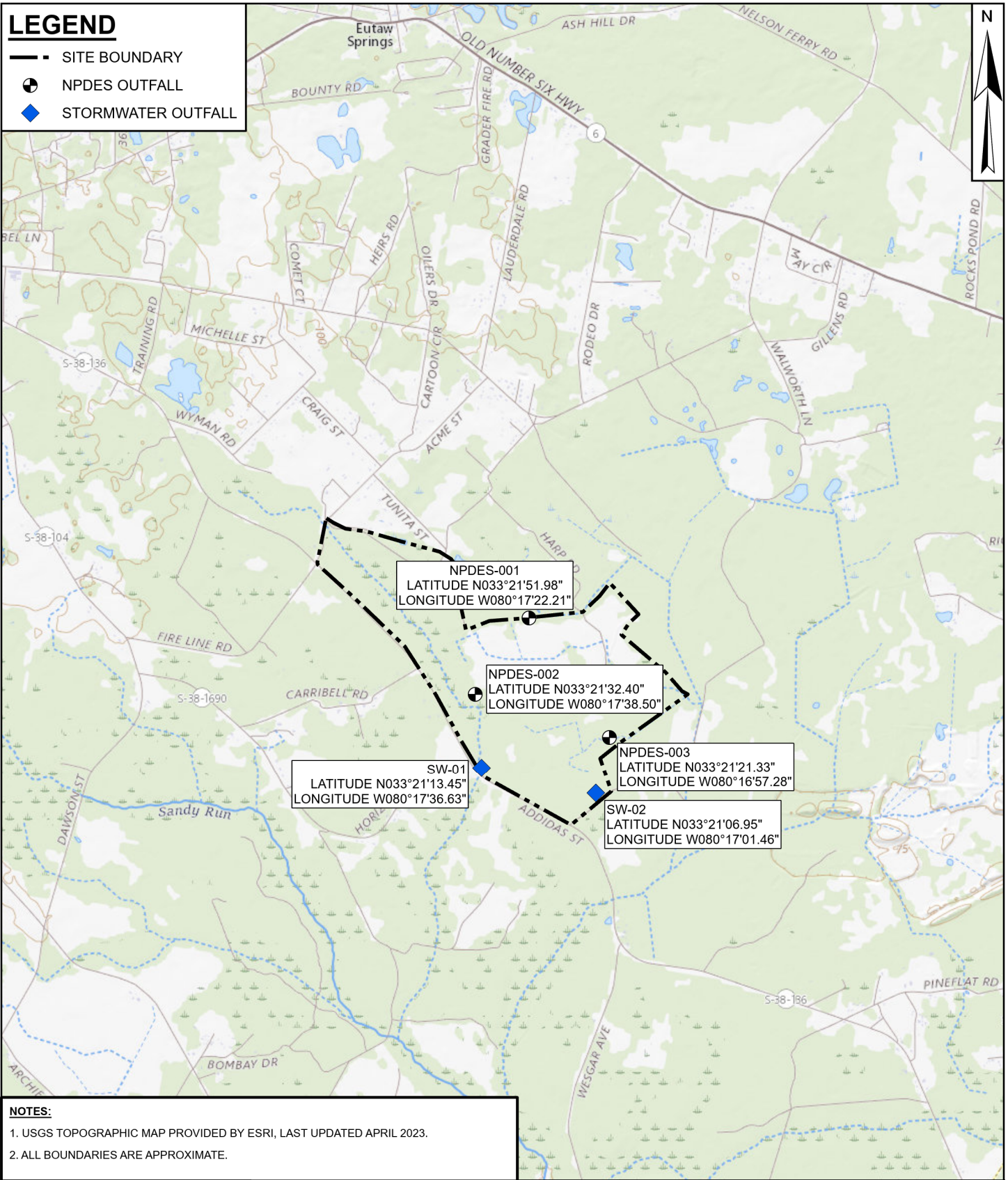


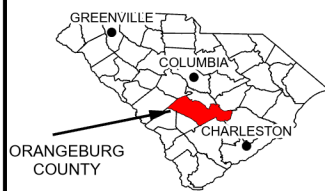
# LEGEND

-  SITE BOUNDARY
-  NPDES OUTFALL
-  STORMWATER OUTFALL



### NOTES:

1. USGS TOPOGRAPHIC MAP PROVIDED BY ESRI, LAST UPDATED APRIL 2023.
2. ALL BOUNDARIES ARE APPROXIMATE.



[www.synterracorp.com](http://www.synterracorp.com)

**FIGURE 1**  
**USGS TOPOGRAPHIC MAP**  
**VULCAN MATERIALS COMPANY**  
**EUTAWVILLE, SOUTH CAROLINA**

DRAWN BY: E. ORDEMANN  
REVISED BY: E. ORDEMANN  
CHECKED BY: A. LEDFORD  
APPROVED BY: A. LEDFORD  
PROJECT MANAGER: A. LEDFORD

DATE: 07/12/2023  
DATE: 07/13/2023  
DATE: 07/13/2023  
DATE: 07/13/2023

